








MOTIF-DESCRIPTION




East of Dahn is the 345 m high Hochstein. It is one of the numerous red sandstone formations that are predominantly found in this area. The rock chain of the Hochstein stretches over a length of about 1.5 km. The western end of the massif, the Hochstein Needle, is particularly striking. This is followed by the Grat-turm and the actual Hochstein ridge, after which further foothills continue to the north-east and south.

DIRECTIONS AND LOCATION

From the Haus am Kurpark in Dahn to the end of Priminiusstraße, then turn right onto the paved path and follow the path to the German war gravesite. From there, a marked path runs steeply uphill for about 600 m to the plateau of the Hochstein (past a rock shelter called Soldatenhütte).

PROFESSIONAL TIPS

-  May, September and even in snow; 6 pm - 8 pm
-  Clouds with sun spots, fog, sunset
-  16-35 mm, 35 mm, 24-70 mm, 70-200 mm details
-  Polarising filter and grey gradient soft GND 16, GND 8
-  Tripod: Yes
-  From the Hochstein plateau you have a wonderful view over the Dahner Felsenland and Dahn. Night shots are also particularly successful at this location.
-  49.146173, 7.78945



MAP OF THE SURROUNDING AREA AND POIS

- » Restaurant „Haus des Gastes“ in Dahn
- » Parking area at „Haus am Kurpark“
- » Parking area at the end of Pirminiusstraße

