








MOTIF-DESCRIPTION


The Mehlinger Heath nature reserve, which covers around 410 hectares, was only created after the area was formerly used as a training ground by the French armed forces. The actual heath landscape covers about 150 ha and is considered the largest German heath area outside of Northern Germany. Today, the area, which is divided into the „Großer Fröhnerhof“ and the „Kleiner Fröhnerhof“, can be visited along with its special and diverse flora and fauna.

DIRECTIONS AND LOCATION

Coming from Kaiserslautern, take the A6 to the Kaiserslautern-Ost exit, where Mehlingen is already signposted. After Eselsfürth, follow the L401 for approx. 2 km until you see a car park for hikers on the left side.

PROFESSIONAL TIPS

-  August to October; 7 am - 10 am
-  Sun-cloud-mix
-  16-35 mm, 24-70 mm, 70-200 mm details depending on your perspective
-  Polarising filter and grey gradient soft GND 16, GND 8 depending on the light conditions.
-  Tripod: Yes
-  From the Mehlinger Heide car park, opposite the Penny Markt in Mehlingen, start on the signposted main trail. Turn left at the second crossroads. After approx. 160 m down the valley to the right, you reach the shooting point at the edge of the main path, which faces east towards the sunrise. Particularly recommended during fog in late summer when the heather is in bloom.
-  49.48829, 7.84328



MAP OF THE SURROUNDING AREA AND POIS

- » Restaurant at the Fröhnerhof
- » Hiking car park Mehlinger Heath

