

### MOTIF-DESCRIPTION


The 368 m high Remigiusberg offers an impressive panoramic view over the Kuseler Land and the western part of the North Palatinate Mountains. In addition to the Provost Church of St. Remigius, which is the only one of the former Provost Churches still standing, the ruins of Michelsburg Castle, which is freely accessible all year round, are also located on Remigiusberg. Both buildings are close to each other and are only separated by a shallow depression.

### DIRECTIONS AND LOCATION

Coming via the A62 (from Landstuhl in the direction of Trier) take exit 7 Kusel and turn right onto the B420. At the next intersection, turn right towards Schellweiler, turn left in the village and follow the road to Etschberg. Via Etschberg you reach Haschbach am Remigiusberg, where a road leads to the hikers' car park at Remigiusberg. At the entrance to the car park, an approx. 100 m long footpath leads up to the Provost's Church on the right, and an equally long steep footpath leads through the forest to Michelsburg Castle on the left.


### PROFESSIONAL TIPS

 May, June; very good in Oct./Nov.; 4 pm - 8 pm depending on season


 Sun-cloud mix

 16-35 mm, 24-70 mm

 Polarising filter and soft grey gradient GND 16, GND 8 depending on lighting conditions

 Tripod: Yes

The reception point is at the Provost Church on the Remigiusberg. The cross, which stands separately, is a great place to take a photo in autumn at around 4 pm against the light. About 10 m away, you also have a good view in the direction of the church, to the left of the hilly landscape. The location can be reached by walking from the footpath to the church up to the cross on the left.

 49.19702, 7.87171



### MAP OF THE SURROUNDING AREA AND POIS

- » Restaurant „Zur alten Propstei“ directly at the Remigiusberg
- » Hiking car park at the Remigiusberg

