

# STRECKTALPARK PIRMASENS PHOTO SPOTS IN THE WEST PALATINATE

## MOTIF-DESCRIPTION

The park near the centre of Pirmasens adjoins the „Rheinbergergelände“, where the Dynamikum hands-on museum is located. It was built shortly before the turn of the millennium on a former redevelopment site. The heart of the park, the Poissy Garden with its rich perennial plants, is named after the French twin city. A small lake, children's playgrounds, a skate park, a beach volleyball court, a barefoot path and a Kneipp basin round off the facilities. The park with the bridge, which is usually reflected in the lake at sunset, is a great photo motif.

## DIRECTIONS AND LOCATION

Coming from the Dynamikum, drive along a large market garden down Fröhnstraße. At the traffic lights turn right into Adam-Müller-Straße and drive past the IHK. After approx. 250 m there is a car park on the left-hand side of the road, where a footpath leads off opposite in the direction of the recording point in the park.

## PROFESSIONAL TIPS



May/June; Sep./Oct.; 6 am - 9 am depending on season; also during snow.



Sun-cloud mix



16-35 mm, 24-70 mm, 70-200 mm details depending on perspective



Polarising filter as well as soft grey gradient GND 16, GND 8 depending on lighting conditions, GND 8 from below, GND 16 from above and visibility gap in parking area






Tripod: Yes



Coming from the IHK building, after 250 m a paved walkway leads past the houses on the right. Along the Strecktalpark fence you reach the entrance behind the main customs office after approx 160 m. The shooting location is approx 25 m down the valley.



49.20033, 7.59453



## MAP OF THE SURROUNDING AREA AND POIS

- » Restaurant „Zum Pfälzer Eck“
- » More restaurants around Exerzierplatz
- » Parking area in Adam-Müller-Straße

