








MOTIF-DESCRIPTION



The Karlstal is a nature reserve near Trippstadt designed by the landscape architect Friedrich Ludwig von Sckell and today one of the most beautiful hiking destinations in the Palatinate Forest. Along the path, which is accompanied by water, there are benches that invite you to take a short break. A small wooden pavilion stands in the middle of the gorge. The Karlstal Gorge offers almost endless photo motifs and is a place where you can enjoy the torrent atmosphere to the full.

DIRECTIONS AND LOCATION

Coming from the B 270 in the direction of Trippstadt, drive up the Karlstal valley to the Klugsche Mühle mill. It is recommended to park in the large car park for hikers behind the mill. From there, you can walk along the road on the right-hand side for about 200 m to the entrance. The Karlstal Gorge is also on the right.

PROFESSIONAL TIPS

-  May, Oct.; great even with ice and snow; 6:30 am - 10 am; depending on season also from 6 pm when the light comes in from west.
-  Sun; sunrise towards the east with incident grazing light through trees
-  24-70 mm, 70-200 mm, 20 mm or 16 mm perspective
-  Polarising filter and grey gradient soft GND 8 to darken the canopy a bit. important grey filters - ND 8, ND 16 and ND 1000 to show the water with different exposure times.
-  Tripod: Yes
-  After about 350 m on the path in the Karlstal Gorge, you come to the pavilion. The most suitable distance is 50-60 m down the valley to show the full width. In spring and autumn, the sun behind the pavilion falls into the valley particularly beautifully as a grazing light.
-  49.3516, 7.75607



MAP OF THE SURROUNDING AREA AND POIS

- » Restaurant „Klugsche Mühle“
- » Restaurant „Unterhammer“
- » Restaurant „Immenhof“
- » Parking area at the „Klugschen Mühle“
- » Parking area Oberhammer

