

### MOTIF-DESCRIPTION

On the outskirts of Pirmasens between the districts of Winzeln, Windsberg and Gersbach lies the wild and romantic rock gorge "Hexenklamm". As the most beautiful and largest drainage gorge to the watercourse of the Felsalb, the Hexenklamm forms a typical landscape element with beautiful rock washouts and small waterfalls. The gorge can be viewed through a circular path above the gorge and can be explored in the lower area.

### DIRECTIONS AND LOCATION

Via Winzeln to Gersbach in the direction of Windsberg, about 500 m after leaving Gersbach on the left is the dog park, where there is a large car park. From here follow the very well-marked path (symbol "witch") approx. 1.2 km down the valley. After approx. 450 m you cross the gorge, which is still quite flat there, and begin the descent to the pick-up point via stairs and steep sections of the path.

### PROFESSIONAL TIPS



All year round depending on the water level of the watercourse, even with ice and snow; 3 pm - 8 pm depending on the season



Clouds with sun spots, fog, sun



16-35 mm, 35 mm, 24-70 mm, 70-200 mm details



Polarising filter and grey gradient soft GND 16, GND 8 but also for long exposure at the waterfalls ND 8







Tripod: Yes



In the gorge, after about 1.2 km, a narrow path turns off the main trail. After about 30 m you reach a massive table with a direct view into the rock cauldron. About 10 m further on is the best vantage point to take in the small waterfall and the rock scenario.



49.192204, 7.53607



### MAP OF THE SURROUNDING AREA AND POIS

- » Restaurant „Eichelsbachermühle“
- » Parking area at VdH Gersbach

